

This document provides a summary of the water right data in the original consent order for this subfile as well as any amendments and corrections to the consent order. In the event there is a discrepancy between a description of water rights set forth in this document and the specific Court order that determines that right, the specific Court order is controlling.

Subfile No.: **21.27.30.2-C**

Court No.: **CV-WH-03-659**

CID Assessment Number: **510-00-00-00-01;**

Date of Filing of Original Consent Order: **March 21, 2005**

Defendants: **HELEN BEIDEL
LINDA VELASQUEZ LEE**

A. IRRIGATED LANDS (Surface Water Only):

a. **Office of the State Engineer File No(s):** 6

b. **Priority:**

Surface Water Right: Carlsbad Irrigation District Main Canal: As set forth in Part B of this Appendix.

c. **Source:**

Surface waters of the Pecos River Stream System.

d. **Purpose of Use:**

For irrigation, and for domestic and livestock watering uses incidental to irrigation use.

e. **Point(s) of Diversion:**

Ditch Name: Carlsbad Irrigation District Main Canal

Location: As set forth in Part G of this Appendix

f. **Location and Amount of Irrigated Acreage:**

Section 30, Township 21S, Range 27E, N.M.P.M.

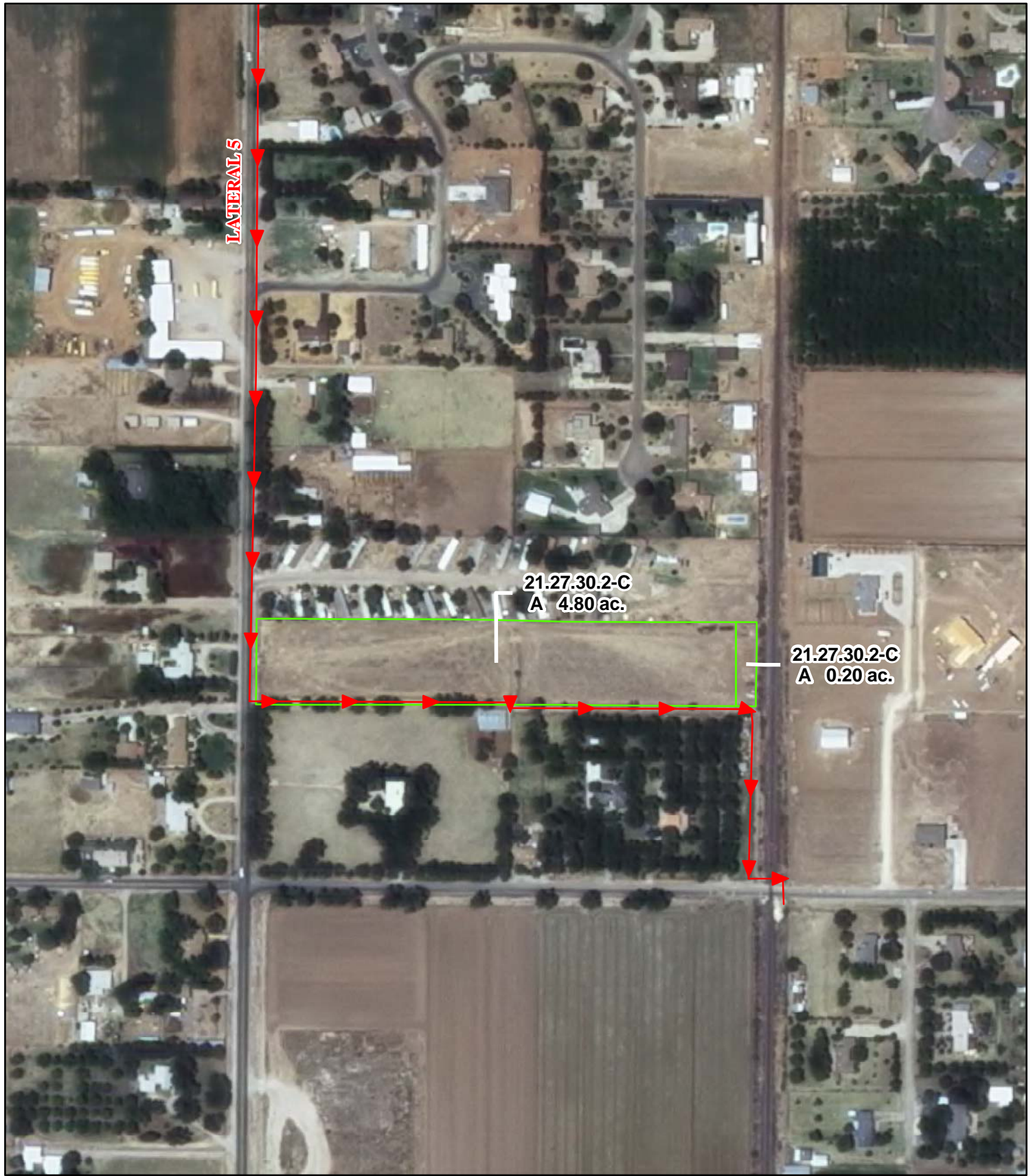
Pt. NE¼ and Lots 9 and 10, Block 10, La Huerta Estates	5.00 acres
--	------------

Total:	<u>5.00 acres</u>
--------	-------------------







As shown on the attached revised Hydrographic Survey Map for Subfile No. 21.27.30.2-C, and the CID Section Hydrographic Survey Map Sheet No. 39 (1999-2011), included in Part F of this Appendix, representing the Court record as of the date of the filing of this Decree.

g. **Amount of Water:**

As set forth in Part B of this Appendix.



Legend

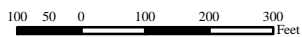
-  Point of Diversion
-  Canals / Ditches
- Tract Boundaries**
-  Surface Water Only
-  Supplemental Groundwater
-  Reservoir / Pond
-  No Right

2009 Digital Orthophotography

Grid Interval = 1000

Scale 1" = 300'

1:3,600



STATE OF NEW MEXICO

Office of the State Engineer

John R. D'Antonio, Jr., P.E., State Engineer

**Pecos River Stream System
Carlsbad Irrigation District**

Hydrographic Survey

Township 21

D.D.

Helen Beidel & Linda

Velasquez Lee

Subfile 21.27.30.2-C

1/5/2011



PAE